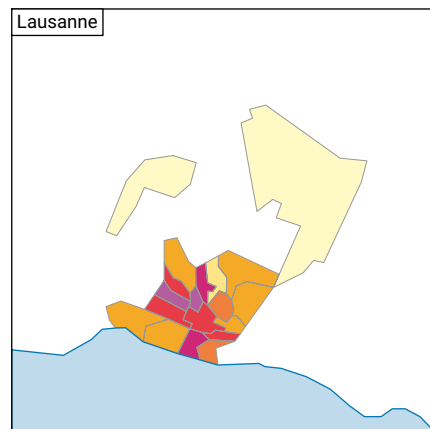
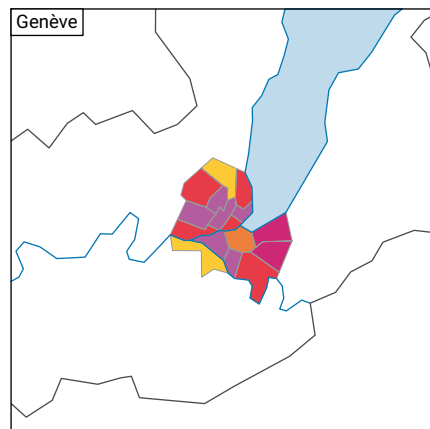
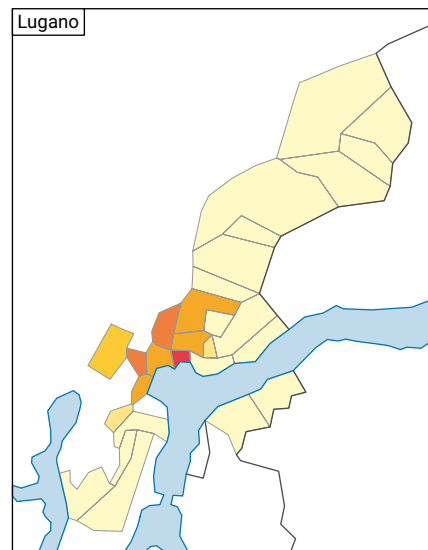
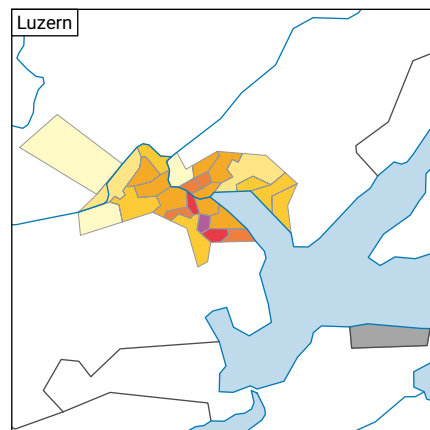
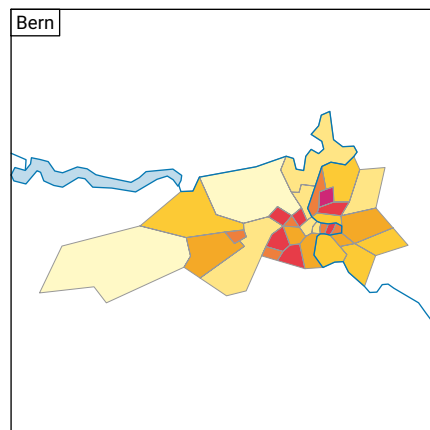
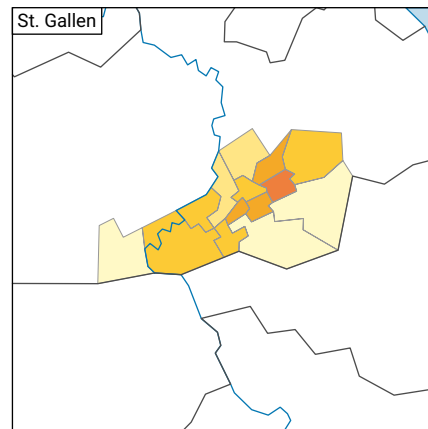
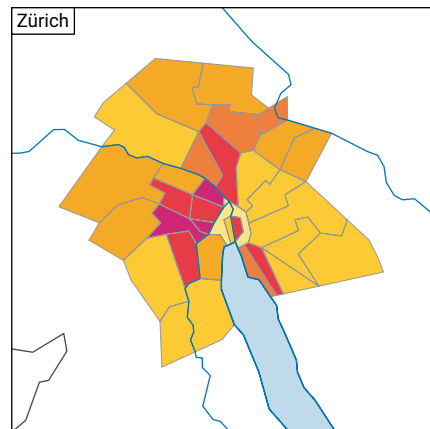
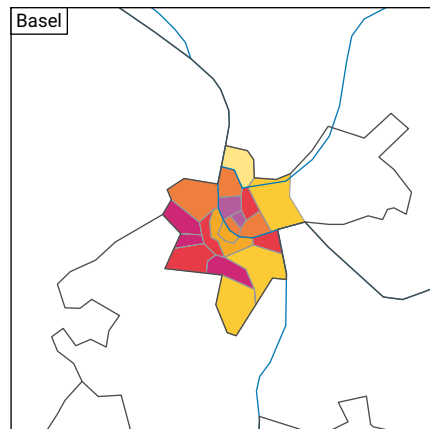



Densité de la population, en 2017




Habitants* par km²



■ sans indication (-)

* Population résidente permanente au 01.01.2017 (= 31.12.2016)



Niveau géographique:
Audit urbain: quartiers (périmètre villes)

