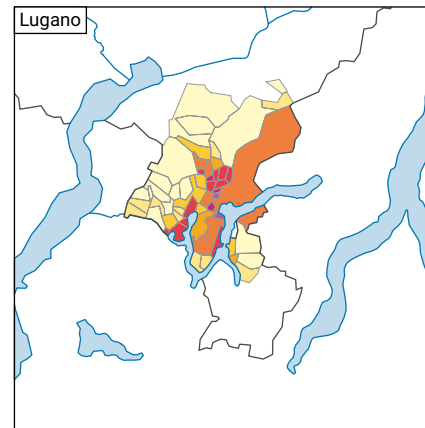
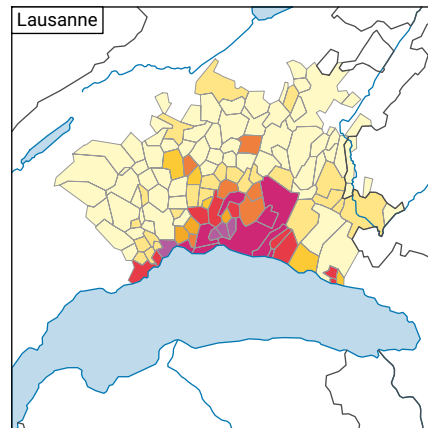
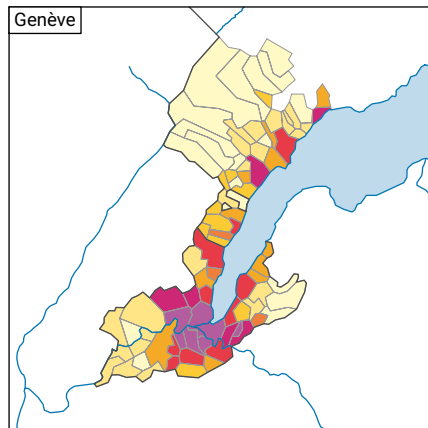
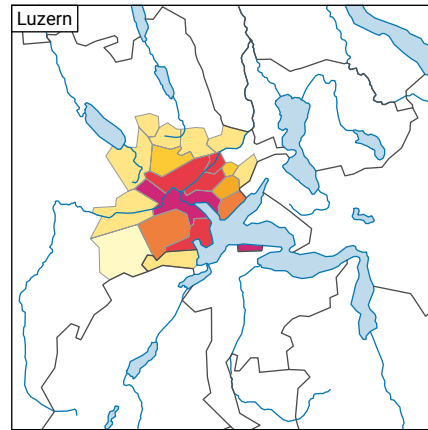
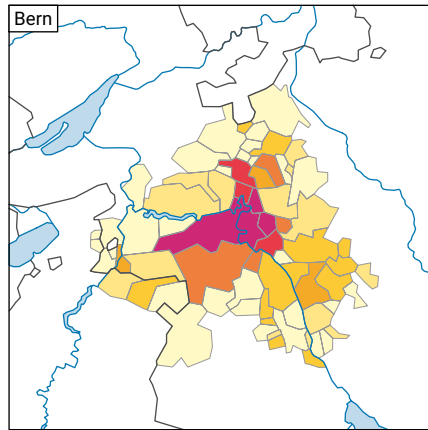
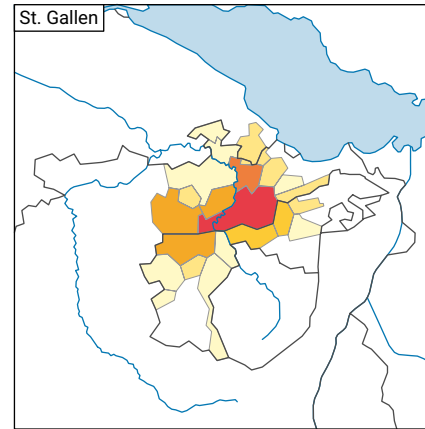
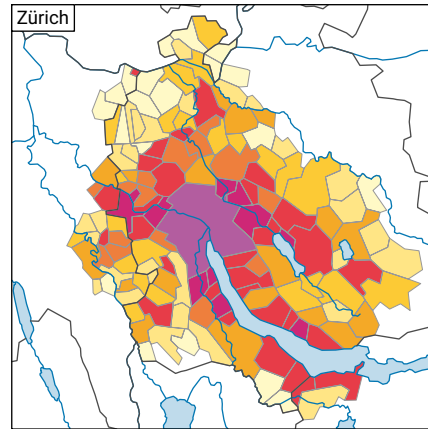
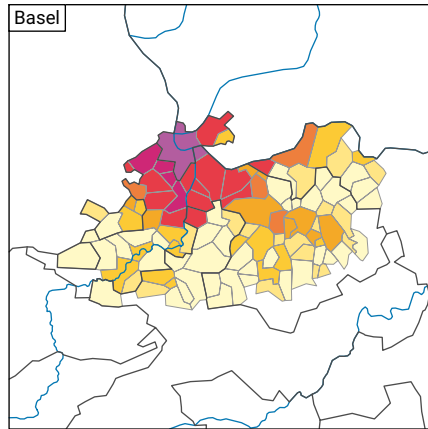
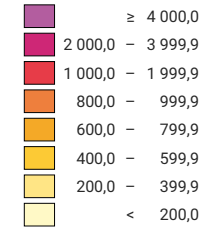



Densité de la population, en 2017



Habitants* par km²



* Population résidente permanente au 01.01.2017 (= 31.12.2016)



Niveau géographique:
Audit urbain: communes d'agglomération (périmètre villes)