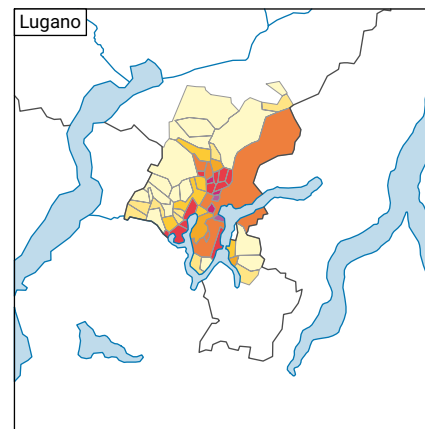
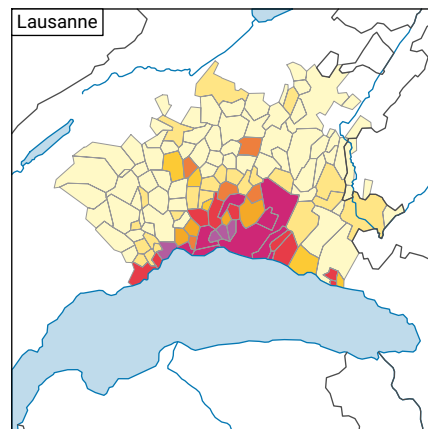
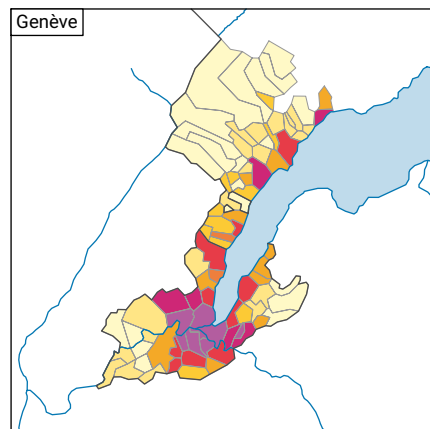
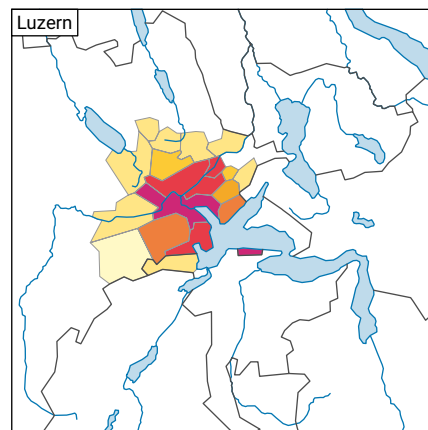
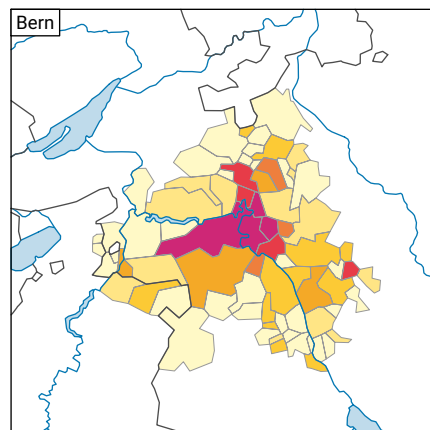
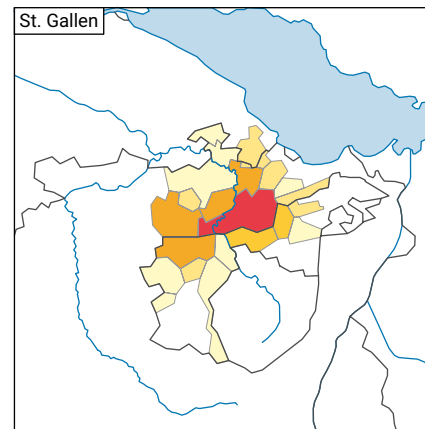
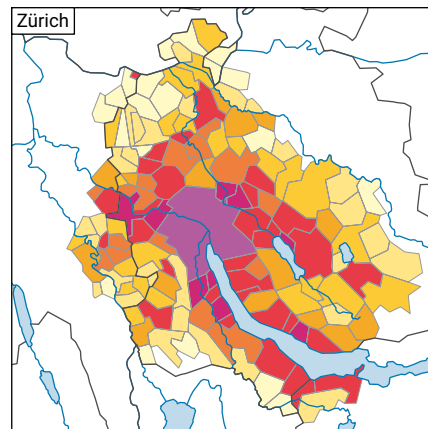
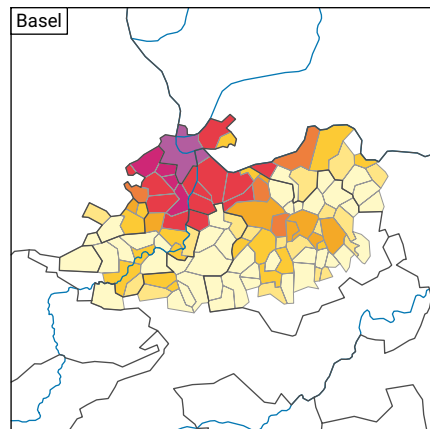
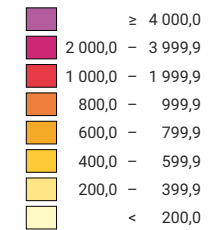


# Densité de la population, en 2016



## Habitants\* par km<sup>2</sup>



\* Population résidente permanente au 01.01.2016  
(=31.12.2015)

0 15 30 km

**Niveau géographique:**  
Audit urbain: communes d'agglomération (périmètre villes)