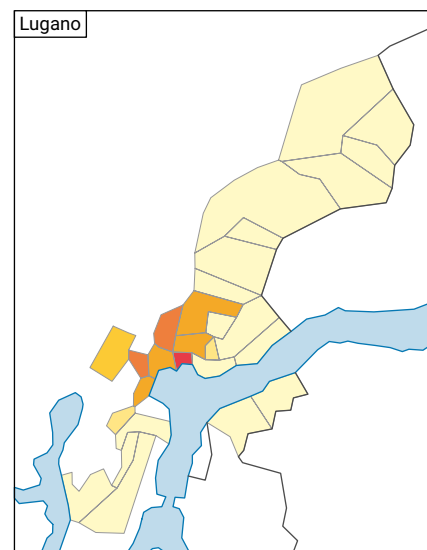
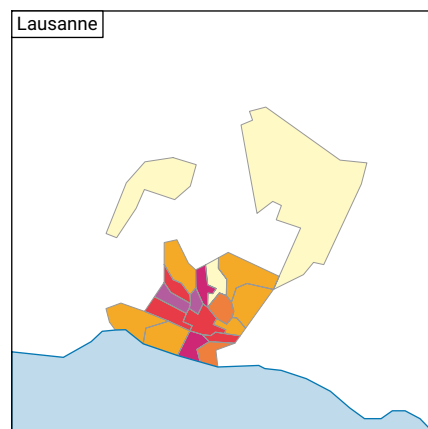
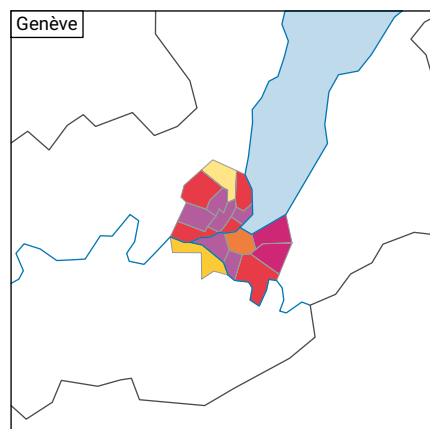
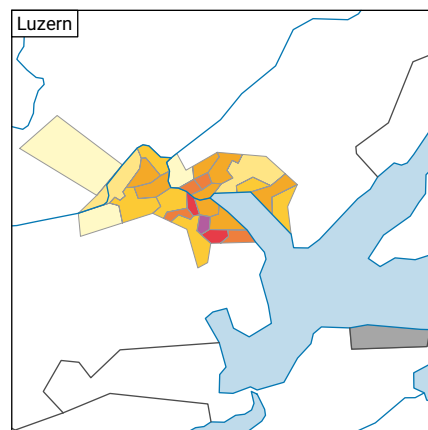
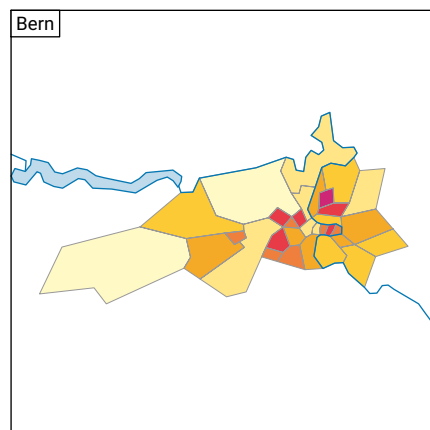
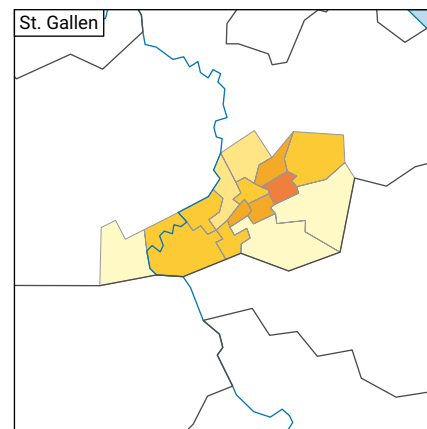
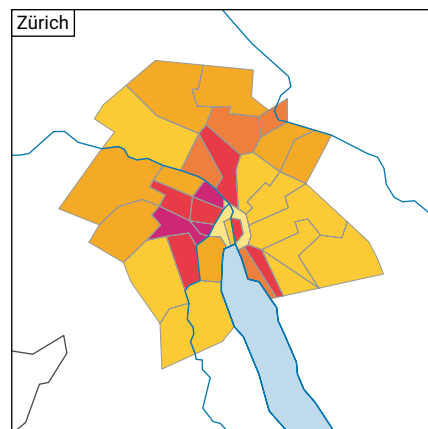
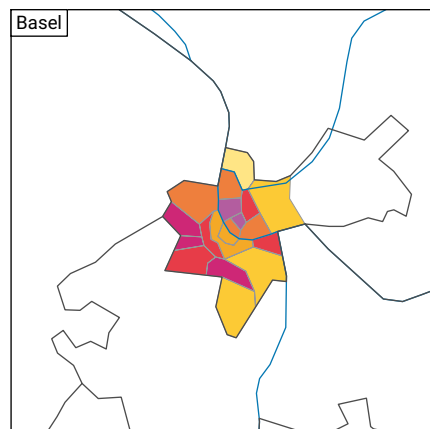
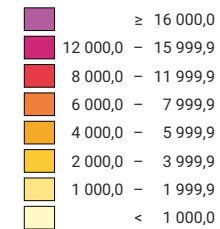


# Densité de la population, en 2016




## Habitants\* par km<sup>2</sup>



■ sans indication (-)

\* Population résidente permanente au 01.01.2016 (=31.12.2015)



Niveau géographique:  
Audit urbain: quartiers (périmètre villes)