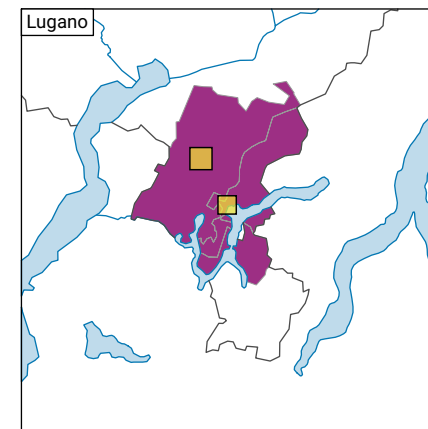
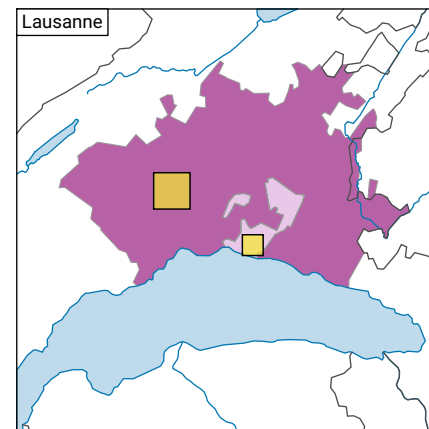
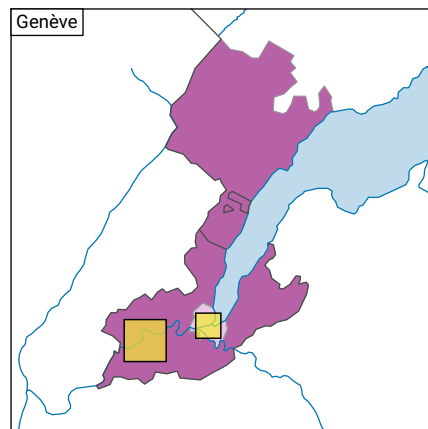
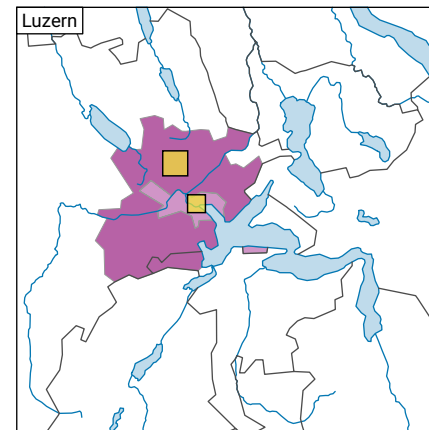
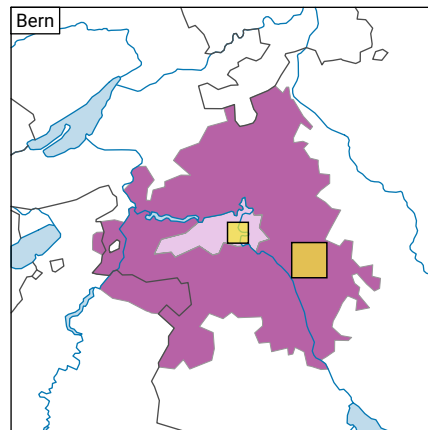
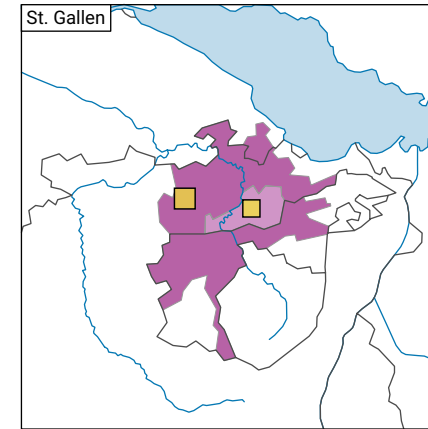
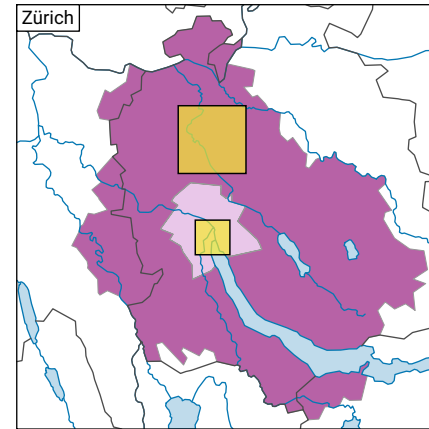
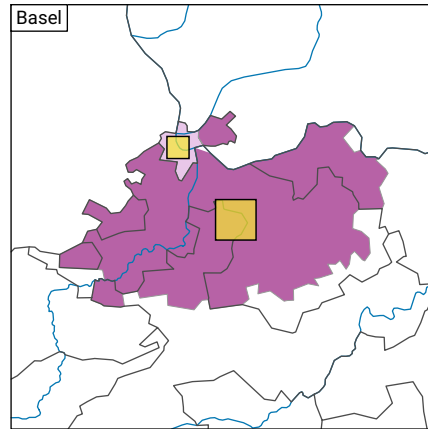
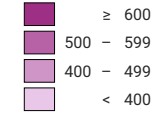


# Taux de motorisation, en 2015

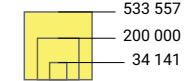


## Voitures de tourisme\* pour 1000 habitants\*\*



\*\* Population résidante permanente au 01.01.2015 (=31.12.2014)

## Nombre de voitures de tourisme\*



\* sans les véhicules de la Confédération



Niveau géographique:  
Audit urbain: ville-centre et ceinture (périmètre villes)

