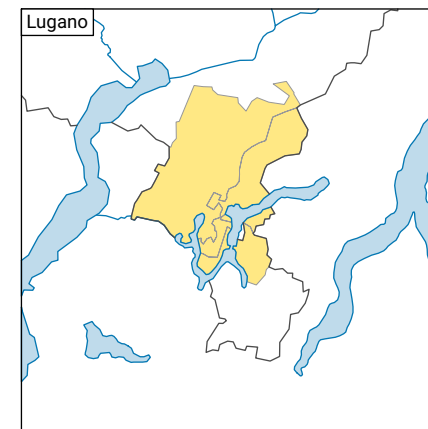
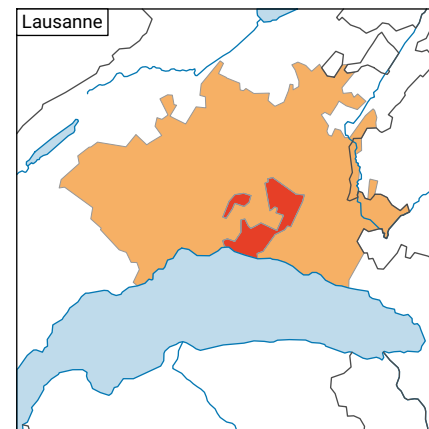
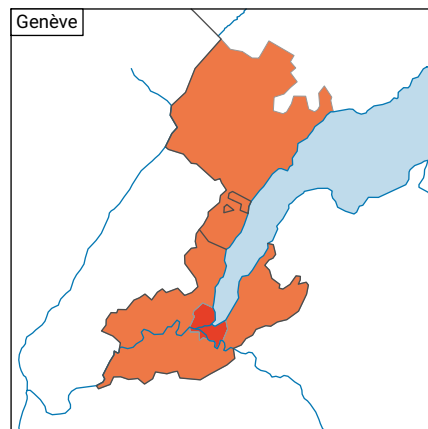
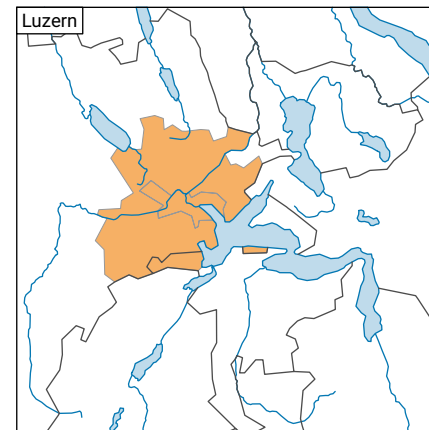
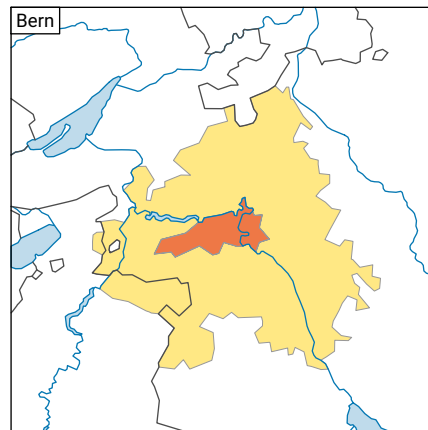
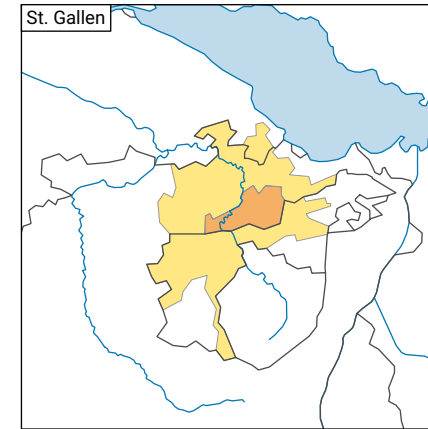
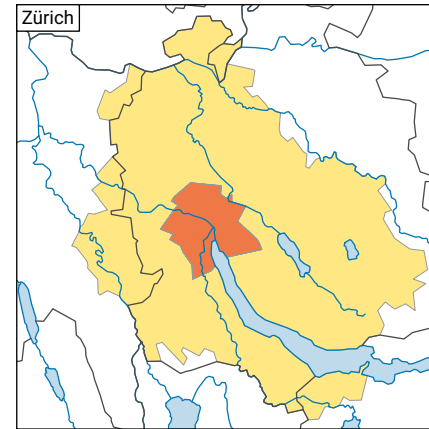
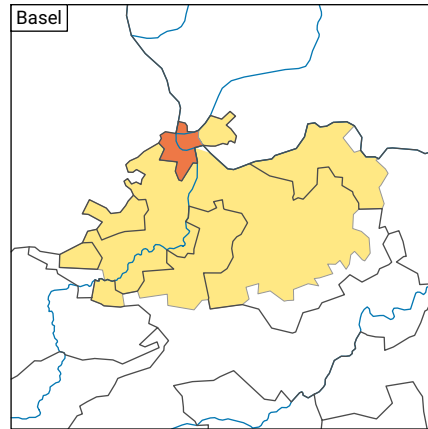
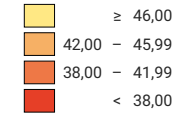



# Surface d'habitation par personne, en 2015



## Surface d'habitation\* moyenne par personne en m<sup>2</sup>



\* Logements occupés au 31.12.2014



**Niveau géographique:**  
Audit urbain: ville-centre et ceinture (périmètre villes)